



































Zoning Case

ZONING MAP














FY-24-31-ZC


 Case Area

CURRENT ZONING

 PD & CUP	 2F	 C
 PD	 MF-1	 LI
 CUP	 MF-2	 HI
 AG	 MF-3	 SD-C
 UE	 MH	 SD-H
 SF-1	 MU	 SD-T
 SF-2	 O-1	 SD-V
 SF-3	 O-2	 T4
 SFA	 NS	 T5-C
 SFA-2	 GR	 T5-E
 SFA-3	 CA	 T-SOUTH

ZONING OVERLAY DISTRICTS

 1ST & 3RD STREET DISTRICT
 I-35 RETAIL DISTRICT
 I-35 INDUSTRIAL DISTRICT
 I-35 GATEWAY DISTRICT
 AFRICAN AMERICAN CHURCHES HISTORIC DISTRICT
 CENTRAL AVENUE CORRIDOR
 HISTORIC DISTRICT
 TMED SOUTH
 TMED SD-C
 TMED SD-H
 TMED SD-T
 TMED SD-V
 TMED T5-E



GIS products are for informational purposes and may not have been prepared for or be suitable for legal, engineering, or surveying purposes. They do not represent an on-the-ground survey and represent only the approximate relative location of property boundaries and other features.

Date: 6/14/2024

