



EXHIBIT A - SITE PLAN

REZONING FROM MF-2 TO PD-NS VICINITY MAP






Zoning Case:
FY-24-27-ZC

Address:
509 S 9TH ST

 Cora Anderson Facility

 Parcels

Streets

-  EXPRESSWAY
-  MAJOR ARTERIAL
-  MINOR ARTERIAL
-  COLLECTOR
-  LOCAL STREET
-  PRIVATE
-  RAMP

GIS products are for informational purposes and may not have been prepared for or be suitable for legal, engineering, or surveying purposes. They do not represent an on-the-ground survey and represent only the approximate relative location of property boundaries and other features.



EXHIBIT B – FLOOR PLAN

